



CECIL COUNTY  
DEPARTMENT OF PUBLIC WORKS

NOTIFICATION OF ROAD/BRIDGE CLOSURE

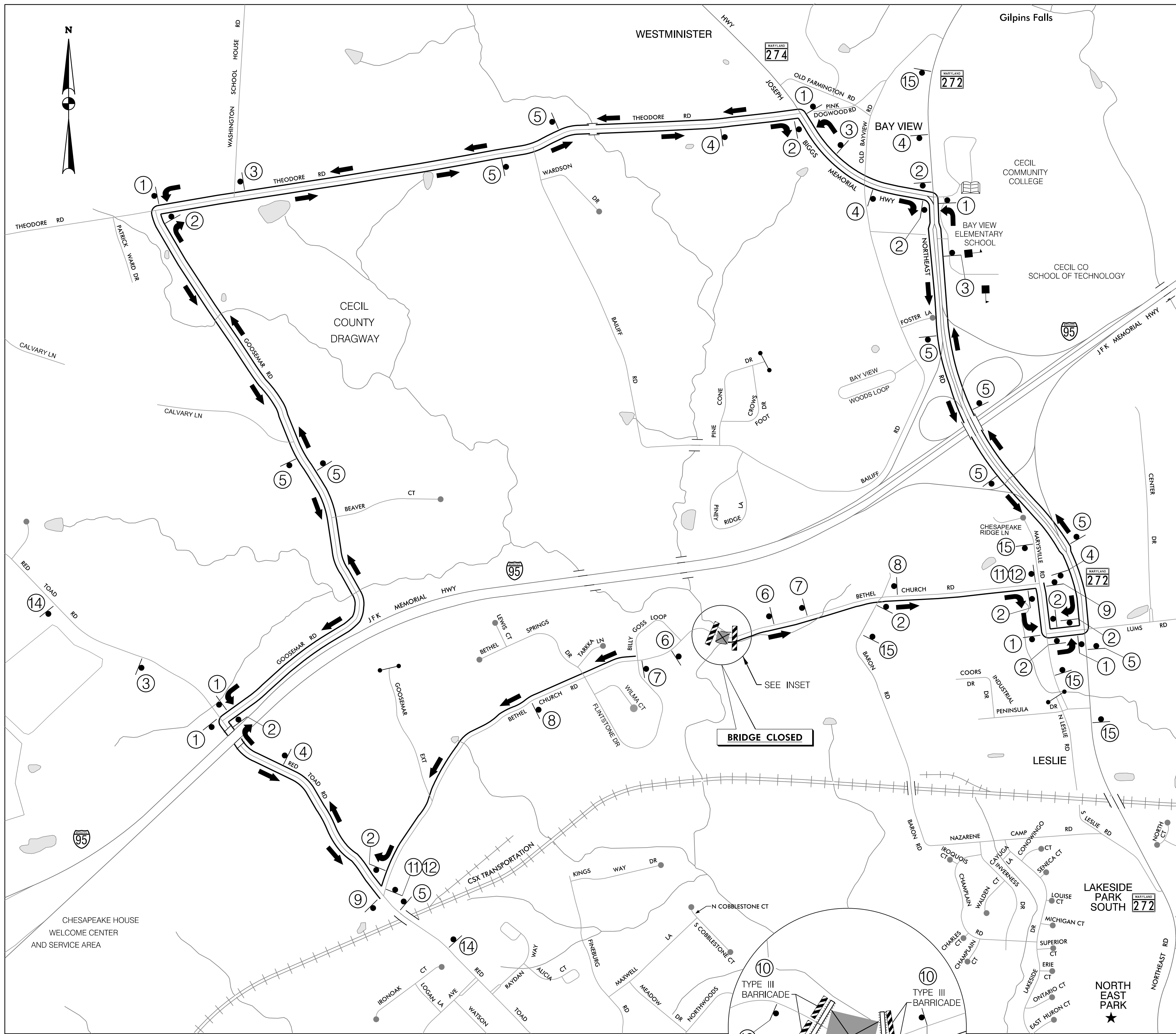
ROAD NAME	<u>Bethel Church Road</u>
BRIDGE NO.	<u>CE0096 Over Stony Run</u>
CROSSING	<u>Stony Run</u>
HOUSE #'S	<u>Closing between Billy Goss Loop (west of bridge) and 512 Bethel Church Road (east of bridge)</u>
Reason for Closure	<u>Bridge Improvements</u>
Date & Time	<u>October 21, 2019</u>
Duration of Closure (start/end)	<u>January 2020</u>
Detour Plan Attached	<u>YES NO</u>

EMERGENCY EQUIPMENT WILL/WILLNOT HAVE ACCESS

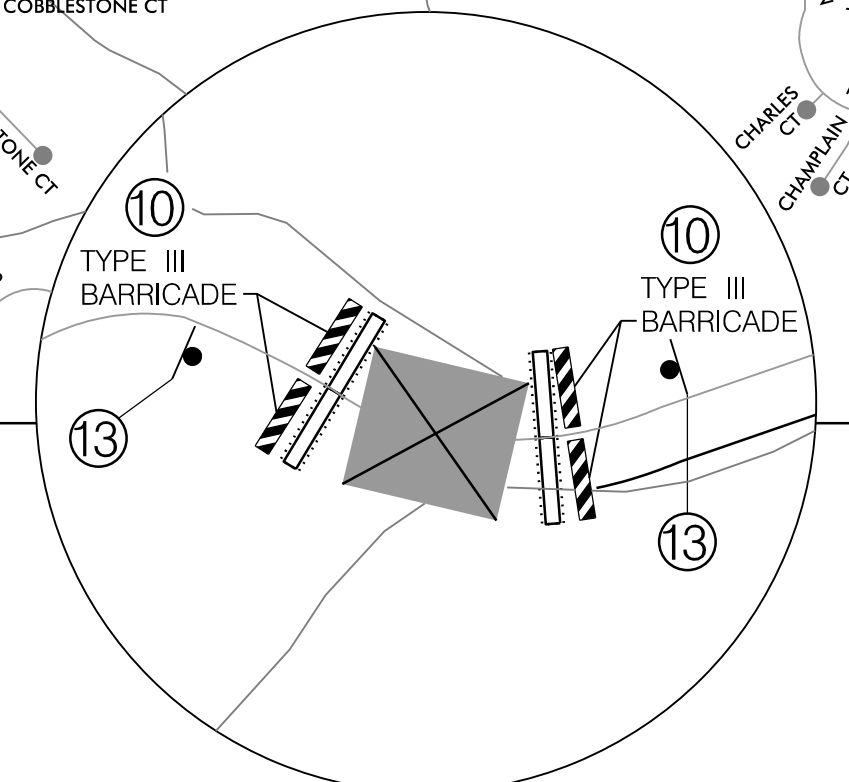
AGENCY / ENTITY CONDUCTING CLOSURE	<u>Department of Public Works- Engineering and Construction</u>
CONTACT PERSON	<u>Alan Salisbury</u>
CONTACT NUMBER	<u>410-996-8386</u>
RADIO OPS	<u>4</u>
PROJECT MANAGER	<u>Jennifer Callaghan</u>
CONTACT NUMBER	<u>410-996-8113</u>

Questions: Please call the Contact Person listed above.  
In the event you cannot reach the Contact Person please call the Project Manager.

COMMENTS: Houses in the 100 - 300 Block of Bethel Church Road will only be accessible via Red Toad Road (West of the Bridge Closure). Houses in the 500-800 block of Bethel Church Road will only be accessible via Marysville Road (East of the bridge closure).



DETOUR MAP  
SCALE: 1" = 800'



INSET  
SCALE: 1" = 200'

DETOUR SIGNS

<p>①</p> <p>BETHEL CHURCH RD DETOUR</p> <p>M4-9(1) 30" X12" M4-9L 30" X24"</p>	<p>②</p> <p>BETHEL CHURCH RD DETOUR</p> <p>M4-9(1) 30" X12" M4-9R 30" X24"</p>	<p>③</p> <p>BETHEL CHURCH RD DETOUR</p> <p>M4-9(1)(MOD) 30" X12" M4-9L(MOD) 30" X24"</p>	<p>④</p> <p>BETHEL CHURCH RD DETOUR</p> <p>M4-9(1)(MOD) 30" X12" M4-9R(MOD) 30" X24"</p>	<p>⑤</p> <p>BETHEL CHURCH RD DETOUR</p> <p>M4-9(1)(MOD) 30" X12" M4-9L(MOD) 30" X24"</p>
<p>⑥</p> <p>ROAD CLOSED 800 FT</p> <p>W20-3(1) 36" X36"</p>	<p>⑦</p> <p>ROAD CLOSED 1500 FT</p> <p>W20-3(1) 36" X36"</p>	<p>⑧</p> <p>ROAD CLOSED 1/2 MILE</p> <p>W20-3(1) 36" X36"</p>	<p>⑨</p> <p>END DETOUR</p> <p>M4-8a 24" X18"</p>	<p>⑩</p> <p>BRIDGE CLOSED</p> <p>R11-2(MOD) 48" X30"</p>
<p>⑪</p> <p>BRIDGE CLOSED AHEAD LOCAL TRAFFIC ONLY</p> <p>R11-3a(MOD) 60" X30"</p>	<p>⑫</p> <p>DETOUR</p> <p>M4-10R 48" X18"</p>	<p>⑬</p> <p>NOTICE</p> <p>BETHEL CHURCH RD TO BE CLOSED ON OR ABOUT XX/XX/XXXX</p> <p>INSTALL 3 WEEKS PRIOR TO CLOSING ROAD. REMOVE ONCE CLOSURE IS IN PLACE.</p> <p>BORDER: R=1.5" TH=1.25" LEGEND: BLACK BACKGROUND: TOP-FLUORESCENT ORANGE BOTTOM-WHITE</p>	<p>⑭</p> <p>NOTICE</p> <p>Bethel Church Road CLOSED AFTER Billy Goss Loop FOLLOW DETOUR</p> <p>BORDER: R=2.25" TH=1.25" IN=0.75" LEGEND: BLACK BACKGROUND: TOP-FLUORESCENT ORANGE BOTTOM-WHITE</p>	<p>⑮</p> <p>NOTICE</p> <p>Bethel Church Road CLOSED PRIOR to Billy Goss Loop FOLLOW DETOUR</p> <p>BORDER: R=2.25" TH=1.25" IN=0.75" LEGEND: BLACK BACKGROUND: TOP-FLUORESCENT ORANGE BOTTOM-WHITE</p>

GENERAL NOTES

1. THE CONTRACTOR SHALL NOTIFY THE CECIL COUNTY DEPARTMENT OF PUBLIC WORKS 24 HOURS PRIOR TO IMPLEMENTING THIS PLAN.
2. ALL WARNING SIGNS AND DETOUR ROUTE SIGNS SHALL BE PLACED PRIOR TO COMMENCING ANY WORK ON THE PROJECT. THEY SHALL BE COMPLETELY COVERED UNTIL APPLICABLE TO WORK.
3. ALL WORK SHALL BE CONDUCTED IN ACCORDANCE WITH THE LATEST VERSION OF THE MARYLAND DEPARTMENT OF TRANSPORTATION STATE HIGHWAY ADMINISTRATION'S (MDOT SHA) BOOK OF STANDARDS FOR HIGHWAYS AND INCIDENTAL STRUCTURES AND MDOT SHA'S 2011 MARYLAND MANUAL ON UNIFORM TRAFFIC CONTROL DEVICES (MD MUTCD).
4. ACCESS TO PRIVATE PROPERTY ENTRANCES SHALL BE MAINTAINED AT ALL TIMES.
5. EXISTING ROUTE MARKERS AND ANY OTHER CONFLICTING DIRECTIONAL SIGNS SHALL BE COVERED OR REMOVED, THEN REPLACED WHEN THE DETOUR IS ELIMINATED.
6. AT THE ROADWAY CLOSURE ONLY, INSTALL TYPE III BARRICADE WITH (2) FLASHING TYPE A LOW INTENSITY WARNING LIGHTS. SIGNS ON BARRICADE TO BE PAID FOR SEPARATELY. INSTALL TEMPORARY PRECAST DOUBLE F-SHAPE CONCRETE BARRIER BEHIND TYPE III BARRICADE.
7. INSTALL SIGN #13 A MINIMUM OF THREE WEEKS PRIOR TO BEGINNING WORK.
8. THE LOCATION OF ALL SIGNS MUST BE APPROVED BY THE ENGINEER PRIOR TO INSTALLATION.

REVISIONS	


CECIL COUNTY  
DEPARTMENT OF PUBLIC WORKS  
ENGINEERING AND CONSTRUCTION DIVISION

BETHEL CHURCH ROAD  
BRIDGE (CE-0096) REHABILITATION  
OVER STONY RUN

DETOUR PLAN

DESIGNED BY MMM PROJECT NO. 20-07-52645  
 DRAWN BY MMM SCALE N.T.S.  
 CHECKED BY JJW DATE APRIL 2019  
 F.A.P. NO. XXX

DRAWING NO. DT-1 OF 1 SHEET NO. 8 OF 38



FILE: L:\SH\10028502 - Bethel Church Road\CADD\MT\_D001\_Barricade.dgn  
 DATE: Wednesday, April 24, 2019 AT 10:53 AM  
 BY: COTTED